









NW QTR of S15 - T55 - R40

NE QTR of S15 - T55 - R40

12086C0464L

Suniland Park

-  Water
-  FIRM Panels
-  AH-7
-  AE-7
-  AE-10
-  AE-11
-  X
-  X-500

Flood Insurance Rate Map
 Village of Pinecrest, Florida
 Section: SW QTR of S15 - T55 - R40
 Date: July 2009
 0 150 300 600 Feet

